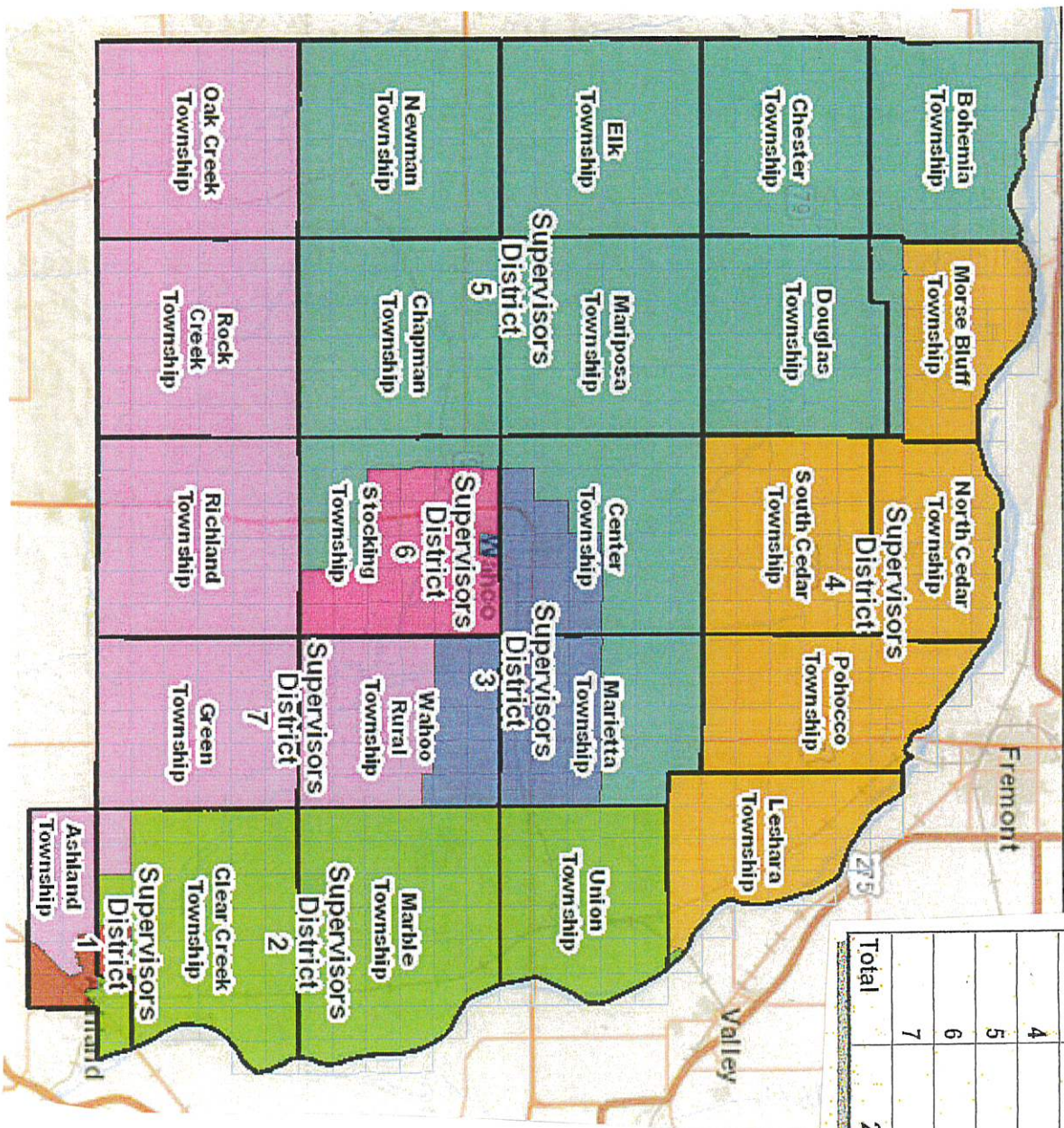
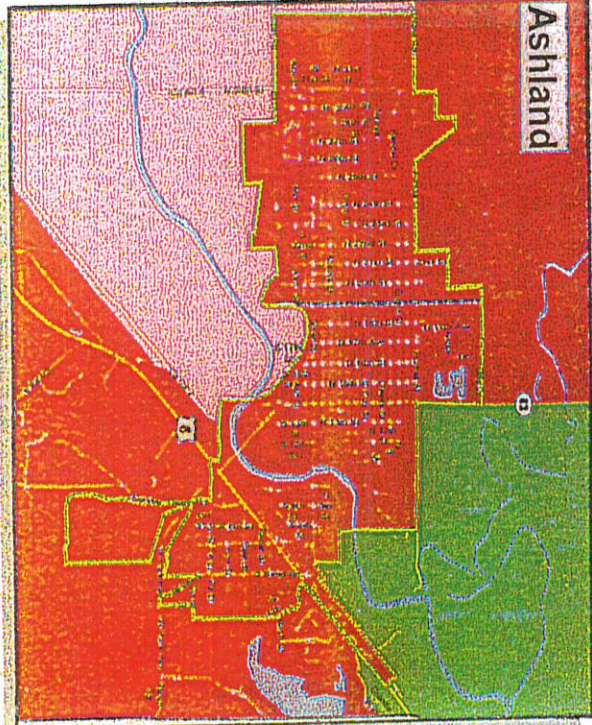
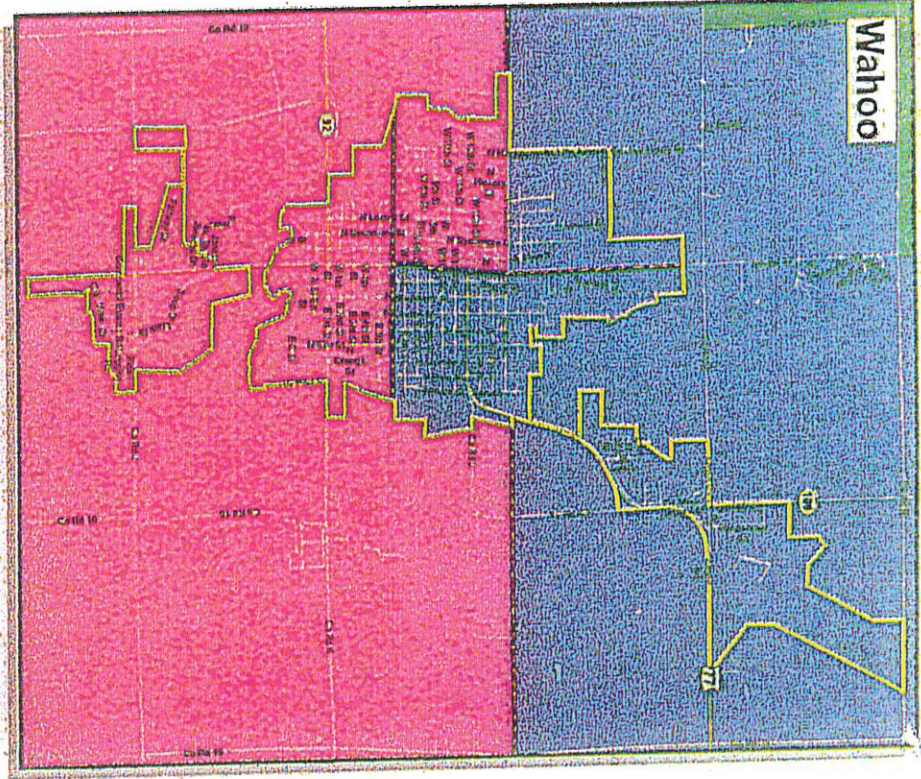


SAUNDERS COUNTY SUPERVISORS DISTRICTS

EFFECTIVE DECEMBER 2021



DISTRICT	2020 Census	Target	Dev.	Difference
1	3,326	3,183	4.49%	143
2	3,334	3,183	4.74%	151
3	3,141	3,183	-1.32%	-42
4	3,106	3,183	-2.42%	-77
5	3,054	3,183	-4.05%	-129
6	3,127	3,183	-1.76%	-56
7	3,190	3,183	0.22%	7
Total	22,278			



SAUNDERS COUNTY BOARD OF SUPERVISORS

District Boundaries

**Effective December 20, 2021 by the
Passage of Resolution #40-2021**

DISTRICT #1 – is comprised of all of Ashland Rural Township lying South and East of the corporate limits of the City of Ashland, Clubhouse Drive and Granite Way in Iron Horse Subdivision, County Road 4 in Section 2 and the Burlington Northern Santa Fe Railroad R.O.W running through Sections 2 and 11, plus Section 35, that part of Section 34 lying East of Industrial Road and that part of Section 27 lying South of County Road A all in Clear Creek Township and also including all of the corporate limits of the City of Ashland.

David Lutton is Supervisor for this District

DISTRICT #2 - is comprised of all of Union Township (including the City of Yutan), Marble Township, Clear Creek Township (including the Village of Memphis) (excluding Sections 31, 32, that part of Section 27 lying South of County Road A, that part of Section 34 lying East of Industrial Road and all of Section 35 (13-9)), plus all that part of Ashland Rural Township lying North of Clubhouse Drive and Granite Way, in Iron Horse Subdivision and North and East of the North line of the corporate limits of the City of Ashland.

John Zaugg is Supervisor for this District

DISTRICT #3 - is comprised of Center Township (including corporate limit of the City of Wahoo), (excluding Sections 1, 2, 3, 4, 5, 6, 7, 8, 9, 10, 11, 12, 13, 14, 15, 16, 17, 18, 19, 20, 21, 29, 30 and 31) and (excluding the Village of Colon), Marietta Township (including the Village of Mead) and (excluding Sections 2, 3, 4, 5, 6, 7, 8, 9, 10, 11, 12, 13, 14, 15, 16, 17 and 18), Wahoo Rural Township (excluding that part of Section 13 lying South of County Road J) and (excluding all of Sections 14, 15, 16, 17, 18, 19, 20, 21, 22, 23, 24, 25, 26, 27, 28, 29, 30, 31, 32, 33, 34, 35, and 36) and (excluding the Village of Ithaca), Corporate limits of the City of Wahoo (excluding that part of the corporate limits of the City of Wahoo lying South of 15th Street, west of Chestnut Street and all that part of the corporate limits of the City of Wahoo lying South of 6th Street).

Bill Reece is Supervisor for this District

DISTRICT #4 - is comprised of all of Morse Bluff Township (excluding Sections 1, 2, 3, 4, 5, and 6) (including the Village of Morse Bluff), South Cedar Township, North Cedar Township (including the Village of Cedar Bluffs), Pohocco Township and Leshara Township (including the Village of Leshara).

Scott Sukstorf is Supervisor for this District

DISTRICT #5 - is comprised of all of Bohemia Township, Chester Township (including the Village of Prague), Elk Township (including the Village of Prague), Newman Township, Douglas Township, Mariposa Township (including the Village of Malmo), Chapman Township (including the Village of Weston), plus Sections 1, 2, 3, 4, 5 and 6 of Morse Bluff Township, plus Sections 1, 2, 3, 4, 5, 6, 7, 8, 9, 10, 11, 12, 13, 14, 15, 16, 17, 18, 19, 20, 21, 29, 30 and 31 of Center Township (including the Village of Colon), plus Sections 6, 7, 18, 19, 27, 28, 29, 30, 31, 32, 33 and 34, of Stocking Township, plus Sections 2, 3, 4, 5, 6, 7, 8, 9, 10, 11, 12, 13, 14, 15, 16, 17, and 18 of Marietta Township.

John Smaus is Supervisor for this District

DISTRICT #6 - is comprised of Stocking Township (excluding Sections 6, 7, 18, 19, 27, 28, 29, 30, 31, 32, 33 and 34) and all that part of the corporate limits of the City of Wahoo lying South of 15th Street, West of Chestnut Street and all that part of the corporate limits of the City of Wahoo lying South 6th Street.

Tom Hrdlicka is Supervisor for this District

DISTRICT #7 - is comprised of all of Oak Creek Township (including the Village of Valparaiso), Rock Creek Township, Richland Township (including the Village of Ceresco) and Green Township, plus Sections 31 and 32 of Clear Creek Township, plus Sections 13, 14, 15, 16, 17, 18, 19, 20, 21, 22, 23, 24, 25, 26, 27, 28, 29, 30, 31, 32, 33, 34, 35, and 36 of Wahoo Rural Township except that part of section 13 lying North of County Road J, (including the Village of Ithaca), plus all of Ashland Rural Township lying South and West of the corporate limits of the City of Ashland and West of the Burlington Northern Santa Fe Railroad R.O.W.

Frank Albrecht is Supervisor for this District